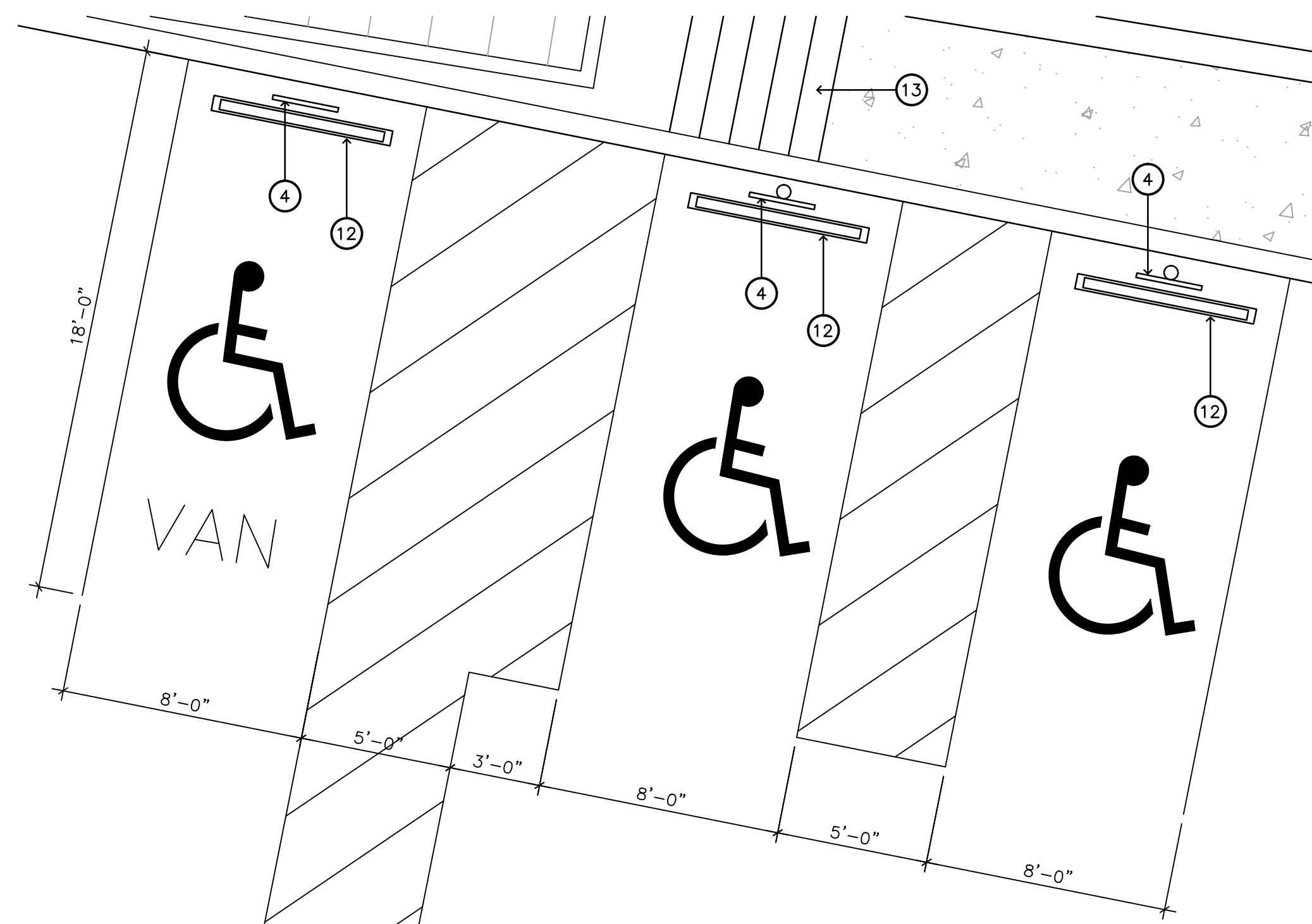
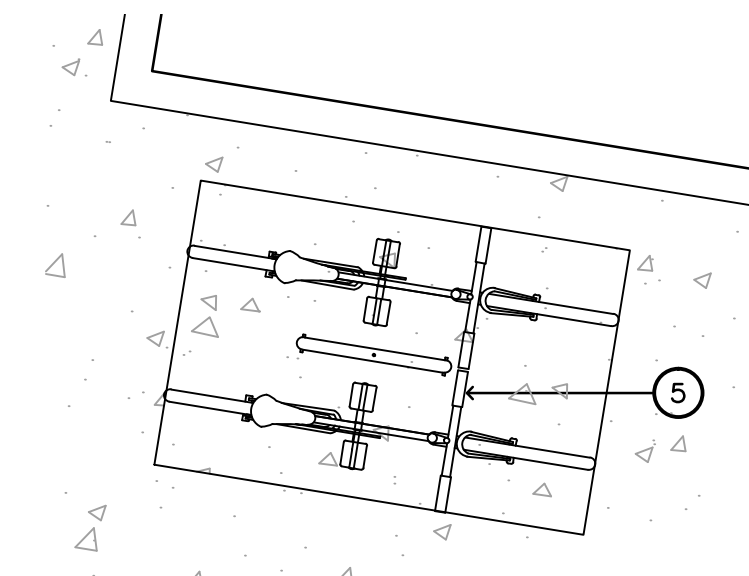


3 DUMPSTER PLAN
SCALE: 1/4"=1'-0"

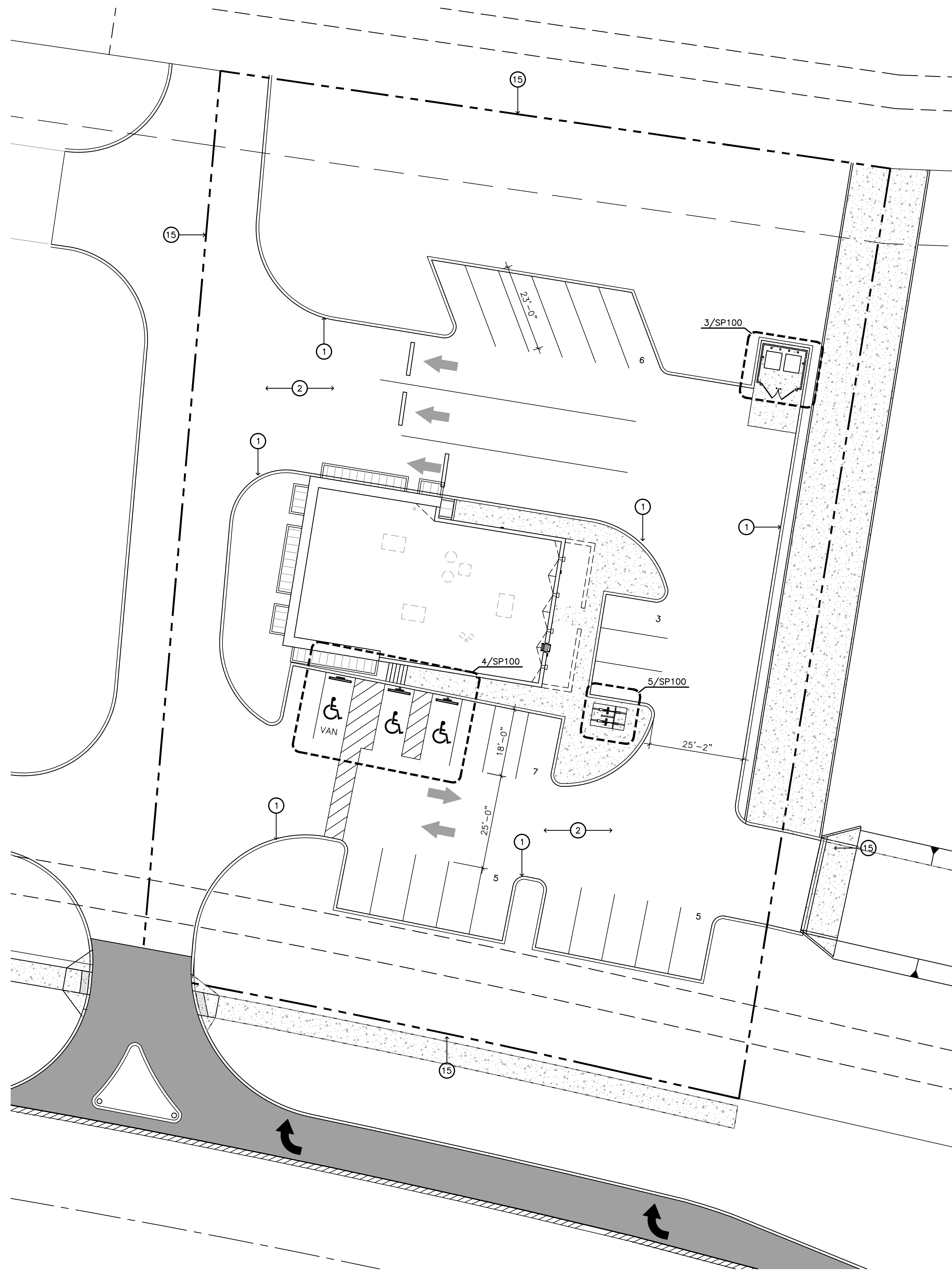
2 GATE SECTION
SCALE: 1"=1'-0"



4 HANDICAP STALLS
SCALE: 1/4"=1'-0"



5 BIKE RACK PLAN
SCALE: 1/4"=1'-0"



1 SITE PLAN
SCALE: 1/16" = 1'-0"

KEYED NOTES:

1. NEW CONCRETE CURB, REF. CIVIL
2. NEW CONCRETE PAVEMENT, REF. CIVIL
3. not used
4. HANDICAP SIGN POLES, REF. CIVIL
5. BIKE RACKS
6. 6'-0" HEIGHT WOOD SCREEN FENCE, STAINED
7. WOOD BLOCKING AS REQUIRED
8. STEEL TUBE DUMPSTER GATE, TAINTED
9. STEEL PIPE WITH CONCRETE BOLLARD IN BACK OF TRASH ENCLOSURE (TYP)
10. DUMPSTER ENCLOSURE
11. CONCRETE FOOTING
12. CONCRETE WHEEL STOPS, REF. CIVIL
13. ACCESSIBLE CURB RAMP, REF. CIVIL
14. CONCRETE SIDEWALK, REF. CIVIL
15. PROPERTY LINE




DURAND-HOLLIS RUPE
ARCHITECTS, INC.
14603 HUEBNER RD.
BUILDING 18
SAN ANTONIO,
TEXAS 78230
TEL. 210 308-0080
FAX. 210 697-3309
EMAIL OFFICE@DHRARCHITECTS.COM

REVISED ISSUE DATES:

1	△
2	△
3	△

BUSH'S CHICKEN !
1550 STATE HWY 46
BOERNE, TX.

SITE PLAN



THIS DRAWING IS PROVIDED AS AN INSTRUMENT OF SERVICE BY THE ARCHITECT AND IS INTENDED FOR USE ON THIS PROJECT ONLY. THE DRAWING REMAINS THE PROPERTY OF THE ARCHITECT AND SHALL BE RETURNED TO HIM/HER UPON COMPLETION OF THE CONSTRUCTION WORK. PURSUANT TO THE ARCHITECTURAL WORKS COPYRIGHT PROTECTION ACT OF 1990, ALL DRAWINGS, SPECIFICATIONS, IDEAS AND DESIGNS, INCLUDING THE OVERALL FORM, ARRANGEMENT AND COMPOSITION OF SPACES AND ELEMENTS APPEARING HEREIN, CONSTITUTE THE COPYRIGHTED WORK OF THE ARCHITECT. ANY REPRODUCTION, USE, OR DISCLOSURE OF INFORMATION CONTAINED HEREIN WITHOUT PRIOR WRITTEN CONSENT OF THE ARCHITECT IS STRICTLY PROHIBITED.
© 2016

PROJECT NO. 15-083
ISSUE DATE: 01-12-16
DRAWN BY: AT
REVIEWED BY: RM
PROJECT ARCHITECT:
GABRIEL DURAND-HOLLIS, FAIA
TEXAS LICENSE NO. 10881

SP100